



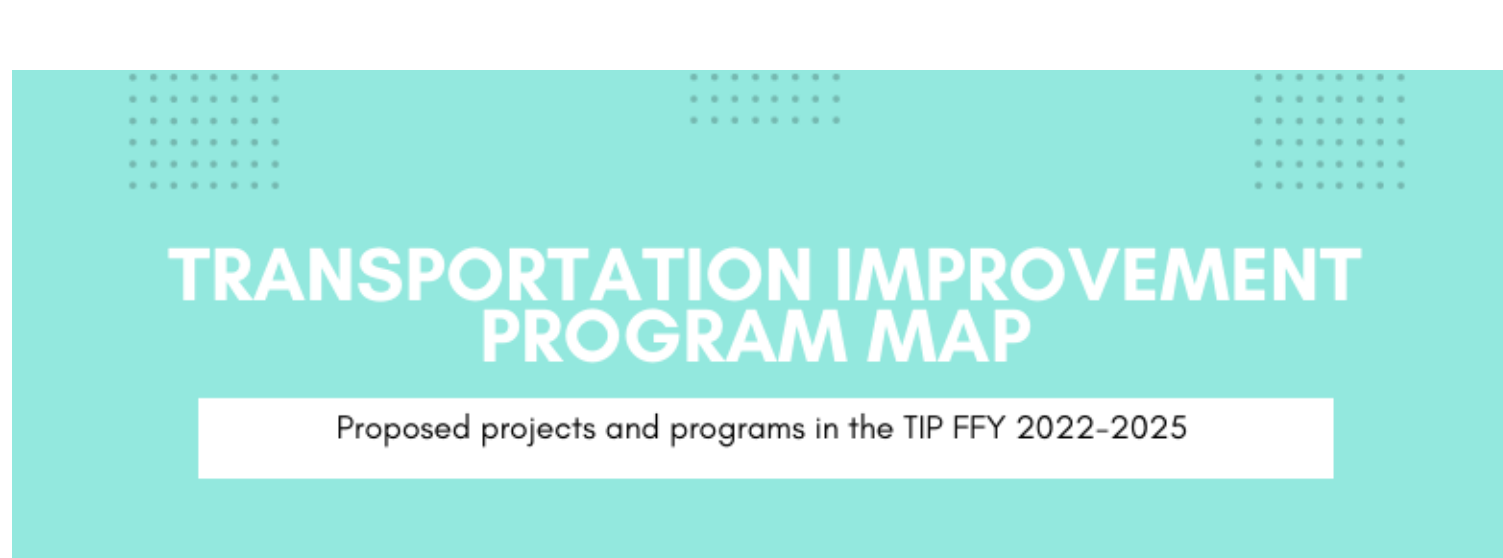
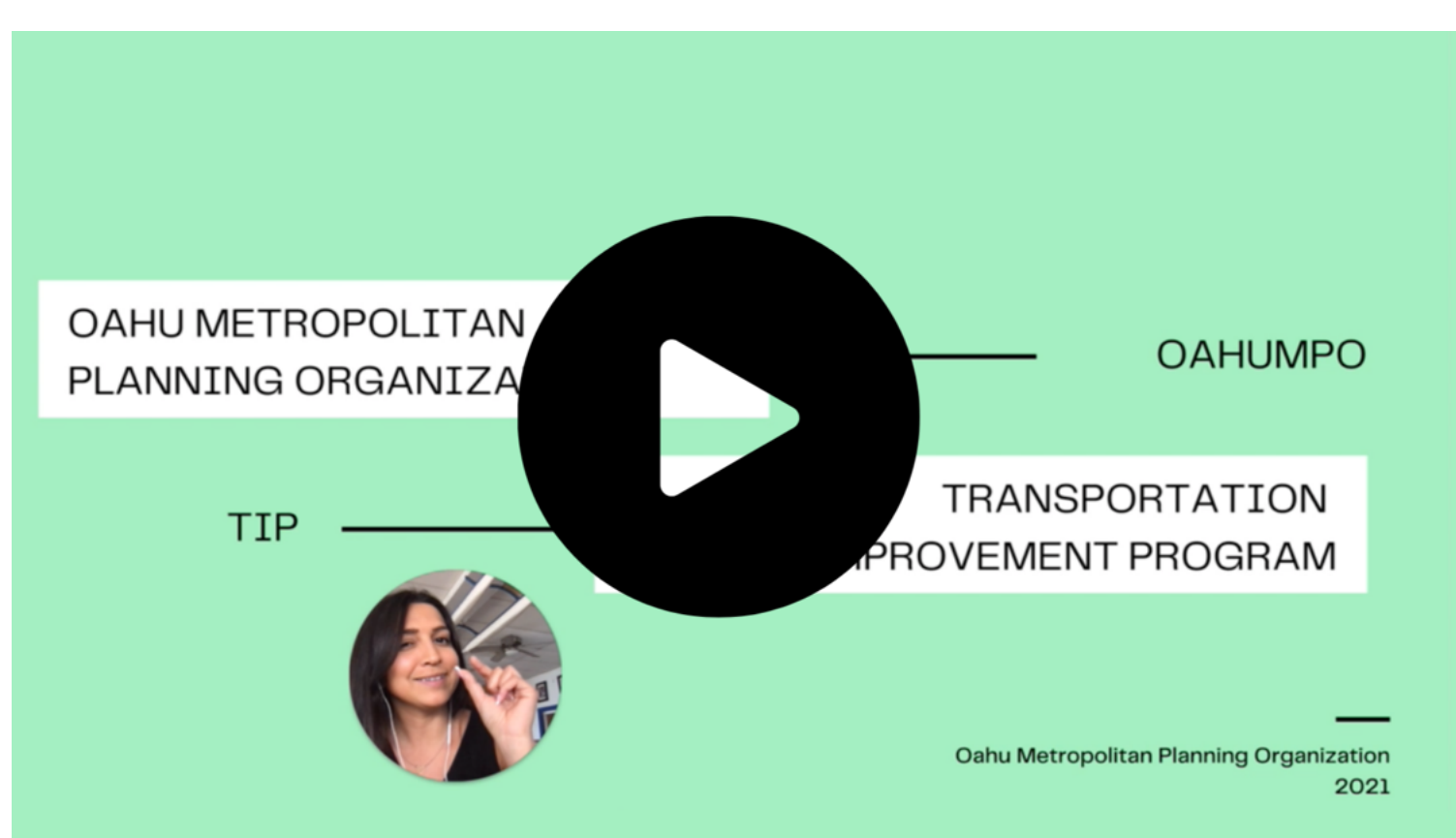
Aloha and happy June from the OahuMPO staff! We hope you are enjoying the monthly newsletter.



The Oahu Metropolitan Planning Organization (OahuMPO) coordinates the distribution of federal transportation funding for the island of Oahu. OahuMPO is currently working on the new FFYs 2022-2025 Transportation Improvement Program (TIP). The TIP is a short-term programming document that lists transportation projects and programs that are to receive federal funding over the next 4 years. It also lists regionally significant projects. Projects and programs must be listed in the TIP before they can receive any federal funds. To review the list of projects and programs, please click [here](#).

The proposed projects and programs listed in the upcoming TIP are also listed in the [Oahu Regional Transportation Plan \(ORTP\) 2045](#) and have been presented to the public during virtual community meetings and open houses in March 2021. These meetings provided an opportunity for the community to provide feedback and ask questions regarding proposed projects and programs in their communities.

OahuMPO staff will be hosting three open house events in June 2021 to inform the public about the FFYs 2022-2025 TIP and its proposed projects and programs. We will explain who OahuMPO is, what the TIP is and why it is important, and then provide attendees the opportunity to ask questions. It will be an opportunity to get better informed about the OahuMPO planning and programming processes and a place to ask OahuMPO staff questions and/or provide comments. Please see the meeting information below!



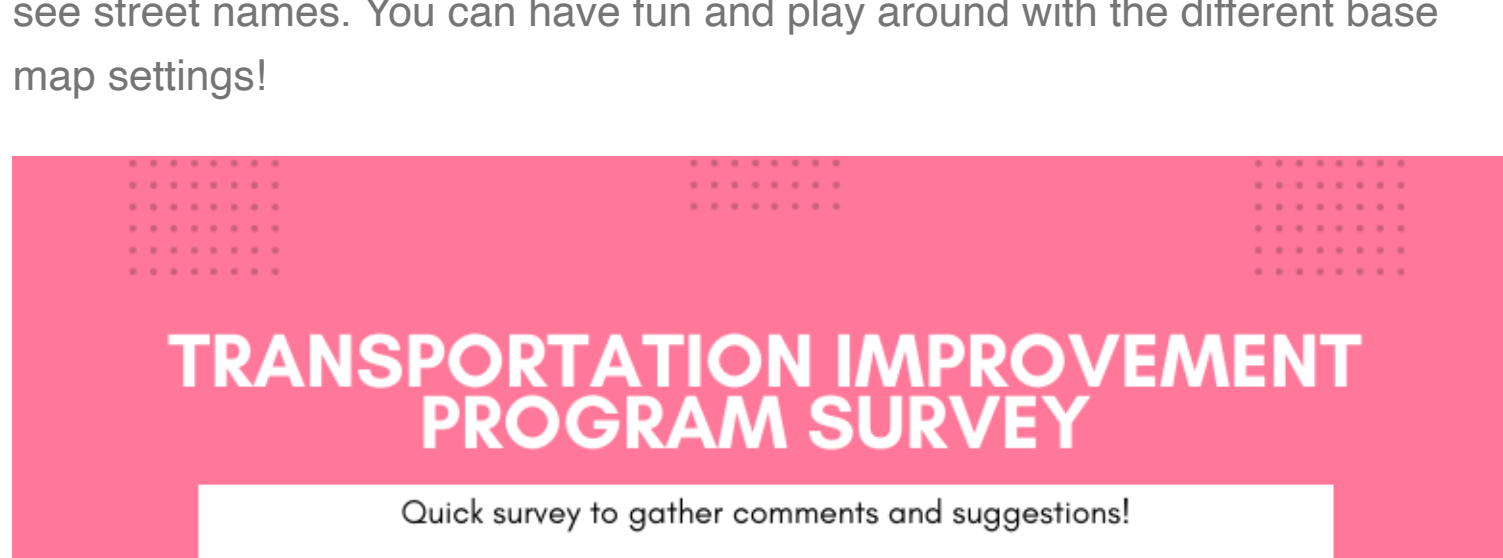
A map of the proposed projects and programs for the FFYs 2022-2025 Transportation Improvement Program (TIP) can be found here: <https://arcg.is/e4Kq10>

The proposed projects are highlighted in **purple**. Some are spot locations (**purple dots**) some are a networks (**purple lines**). Click on the project in the map to see project details pop up.

Alternatively, you can use the "near me" tool to see a list of projects near your home, school, or work. Simply click on the second icon located in the top left corner of the map. Under the "find address or place" bar, type in a location or address, set the radius, and click enter. The list of projects that will pop up will include all projects and programs that are fully or even just partially in your set area.

When clicking on the individual projects in the list, the map will zoom in/out to show the full extent of that project.

You can also change the base map (first square icon in the top left corner) to see street names. You can have fun and play around with the different base map settings!



The OahuMPO is seeking feedback on the FFYs 2022-2025 Transportation Improvement Program (TIP) project and program list. It is now out for public comment through **June 22, 2021**.

Please view the survey [here!](#)

Upcoming Events

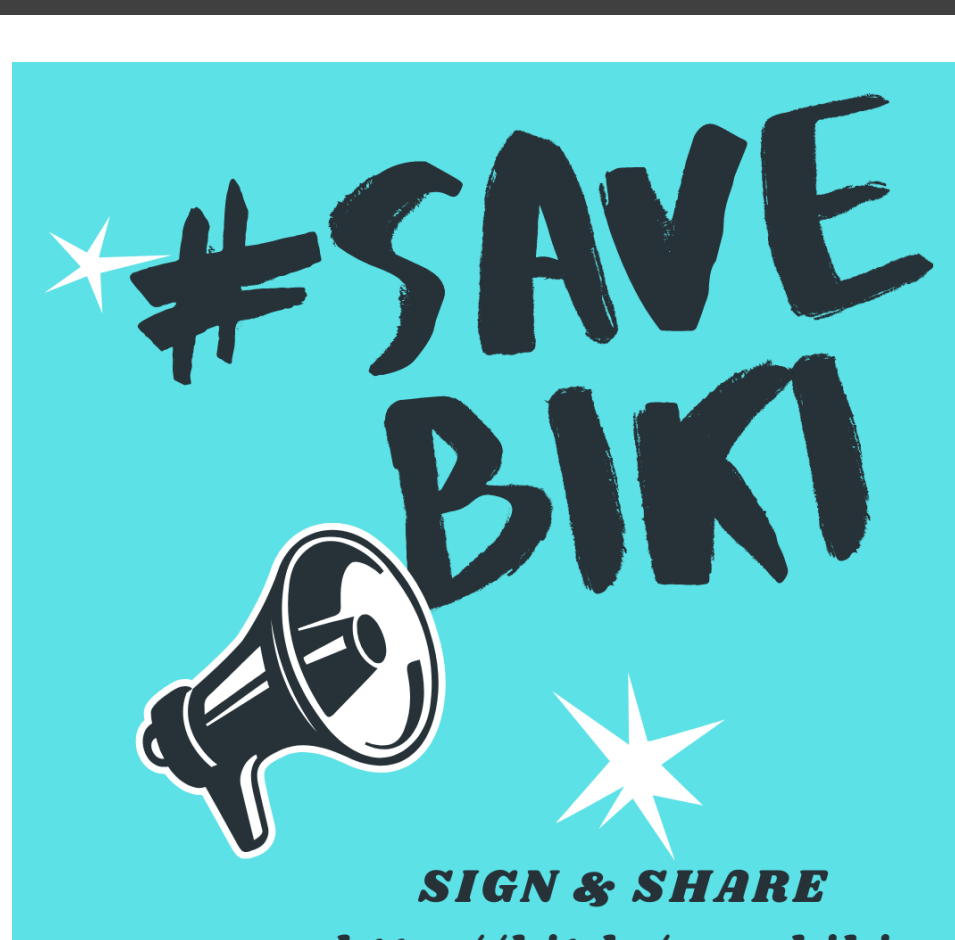
We encourage you to attend one of the **virtual open houses** to learn more about the proposed projects and programs! OahuMPO staff will be co-hosting the events with representatives from Hawaii Department of Transportation, City and County of Honolulu Department of Transportation Services, and Honolulu Authority for Rapid Transportation.

We have scheduled three different time slots to provide the most flexibility for participants. The City and County of Honolulu Department of Transportation Services has confirmed a representative will be in attendance to all the meetings, and representatives from the Hawaii Department of Transportation and Honolulu Authority for Rapid Transportation will be available at both the weekday sessions.

We look forward to providing an informational presentation to the community!

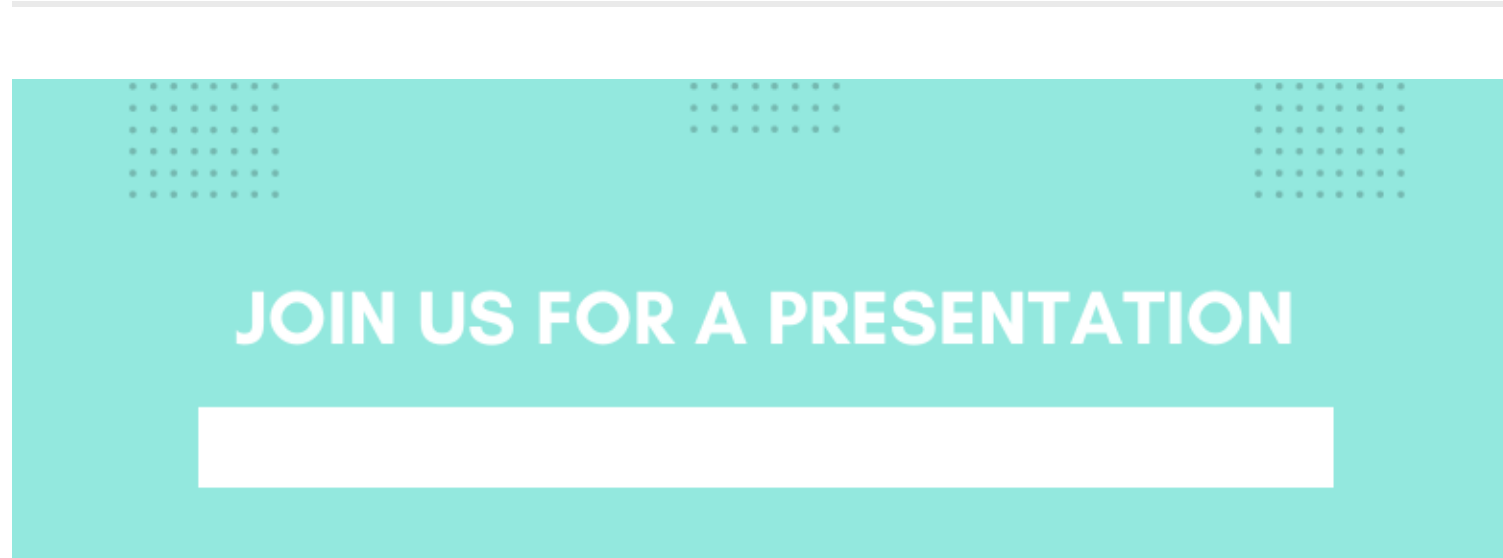
<p>June 5 10am</p>	<p>Join on your computer or mobile app Click here to join the meeting Or call in (audio only) +1 808-913-3441 Phone Conference ID: 975 533 462#</p>
<p>June 7 12 pm</p>	<p>Join on your computer or mobile app Click here to join the meeting Or call in (audio only) +1 808-913-3441 Phone Conference ID: 345 580 786#</p>
<p>June 14 6pm</p>	<p>Join on your computer or mobile app Click here to join the meeting Or call in (audio only) +1 808-913-3441 Phone Conference ID: 984 312 445#</p>

Announcements from other community organizations



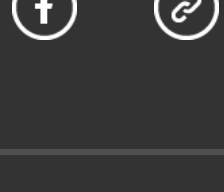
As you may have seen recently, Biki is at risk of shutting down. The COVID-19 pandemic has devastated businesses across Hawaii, and Biki has been severely impacted. While the City has been a great partner for Biki, the bikeshare system is not currently considered an official part of Honolulu's public transit system, and this essential service now faces potential closure if our leaders fail to act immediately. In response, among other tactics, Blue Planet Foundation has created a petition to show the City how important Biki is in our community and how essential it has become to residents.

For more information, please click [here](#).



The Transportation Improvement Program FFYs 2019-2022 Revisions #19 and #20 will be presented to the committees this month! Please see the committee June schedule below.

<p>June 2 2pm</p>	<p>Citizens Advisory Committee Join on your computer or mobile app Click here to join the meeting Or call in (audio only) +1 808-913-3441 Conference ID: 243620156#</p>
<p>June 16 9am</p>	<p>Technical Advisory Committee Join on your computer or mobile app Click here to join the meeting Or call in (audio only) +1 808-913-3441 Conference ID: 877539501#</p>
<p>June 29 1pm</p>	<p>Policy Board Join on your computer or mobile app Click here to join the meeting Or call in (audio only) +1 808-913-3441 Conference ID: 359303614#</p>



Copyright © 2020 Oahu Metropolitan Planning Organization. All rights reserved. www.oahumpo.org

Our mailing address is:
707 Richards St. Suite 200
Honolulu, HI 96813
oahumpo@oahumpo.org
(808) 587-2015

Want to change how you receive these emails?
You can [update your preferences](#) or [unsubscribe from this list](#).