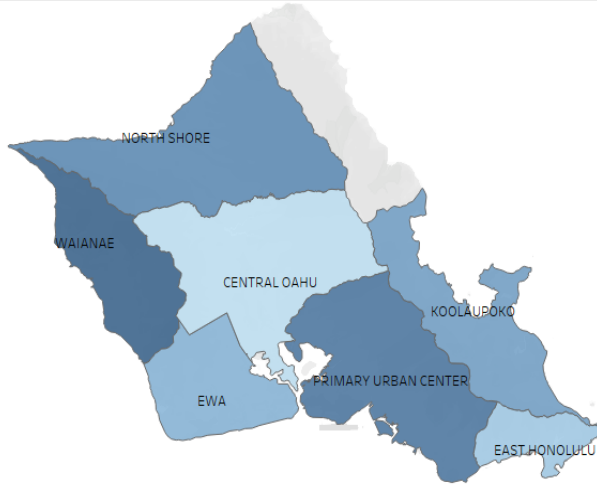


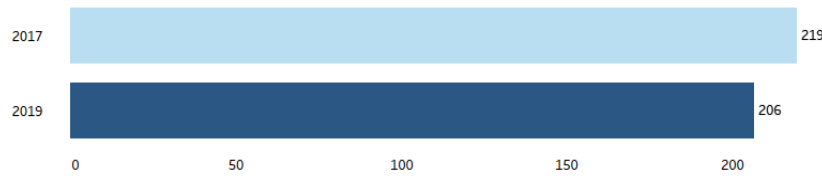
# CMP ANALYSIS

## ARTERIALS

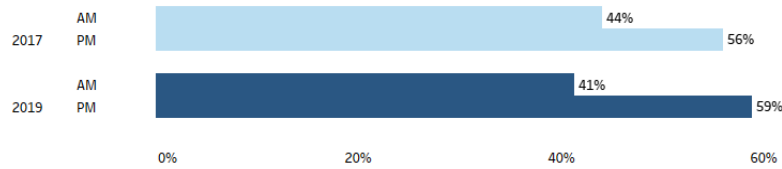


© 2020 Mapbox © OpenStreetMap

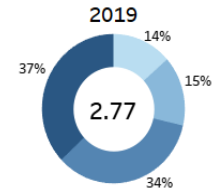
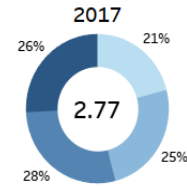
### 1. Congested Miles



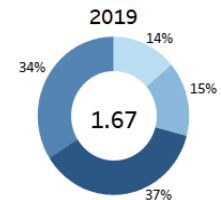
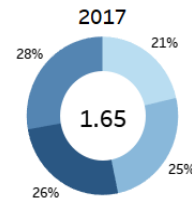
### 2. Peak Congested Miles



### 3. Planning Time Index

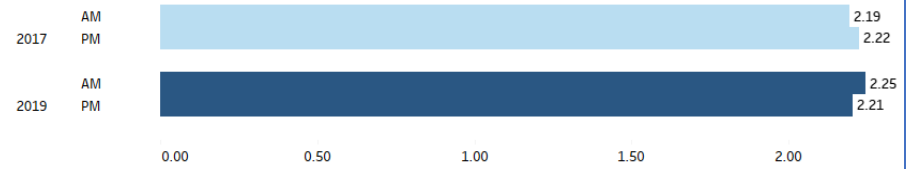


### 4. Travel Time Index

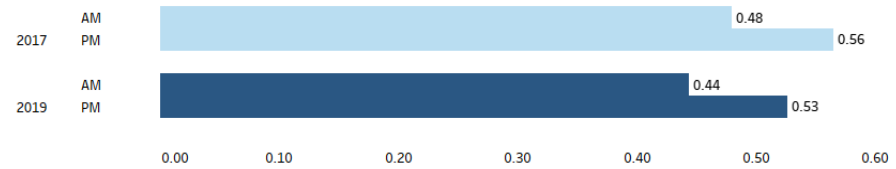


Direction  
 EB  
 WB  
 SB  
 NB

### 5. Severity of Congestion

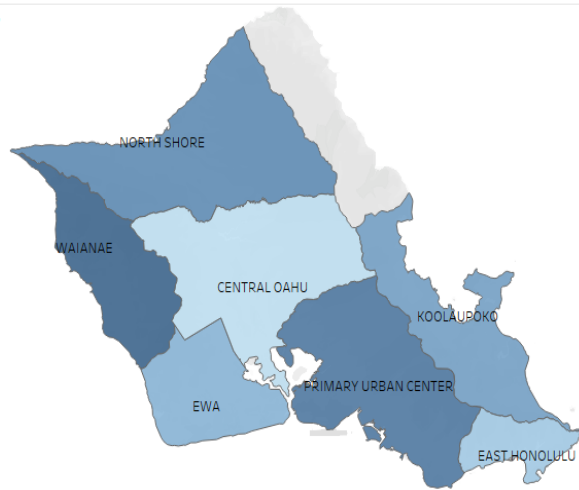


### 6. Impact of Congestion



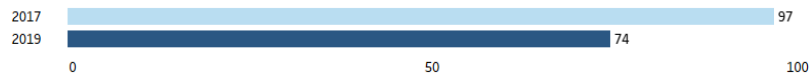
# FREEWAYS

## FREEWAYS

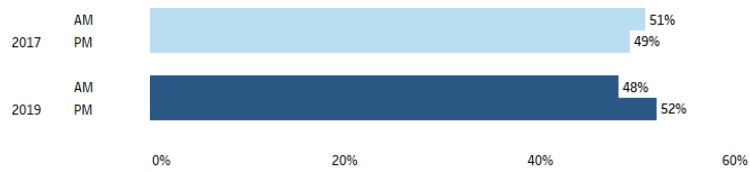


© 2020 Mapbox © OpenStreetMap

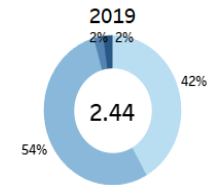
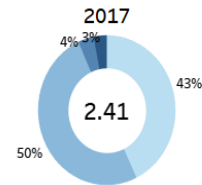
### 1. Congested Miles



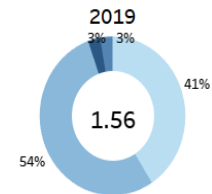
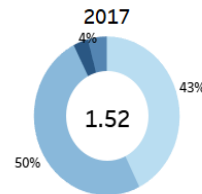
### 2. Peak Congested Miles



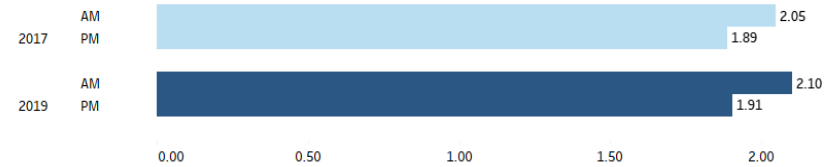
### 3. Planning Time Index



### 4. Travel Time Index



### 5. Severity of Congestion



### 6. Impact of Congestion

