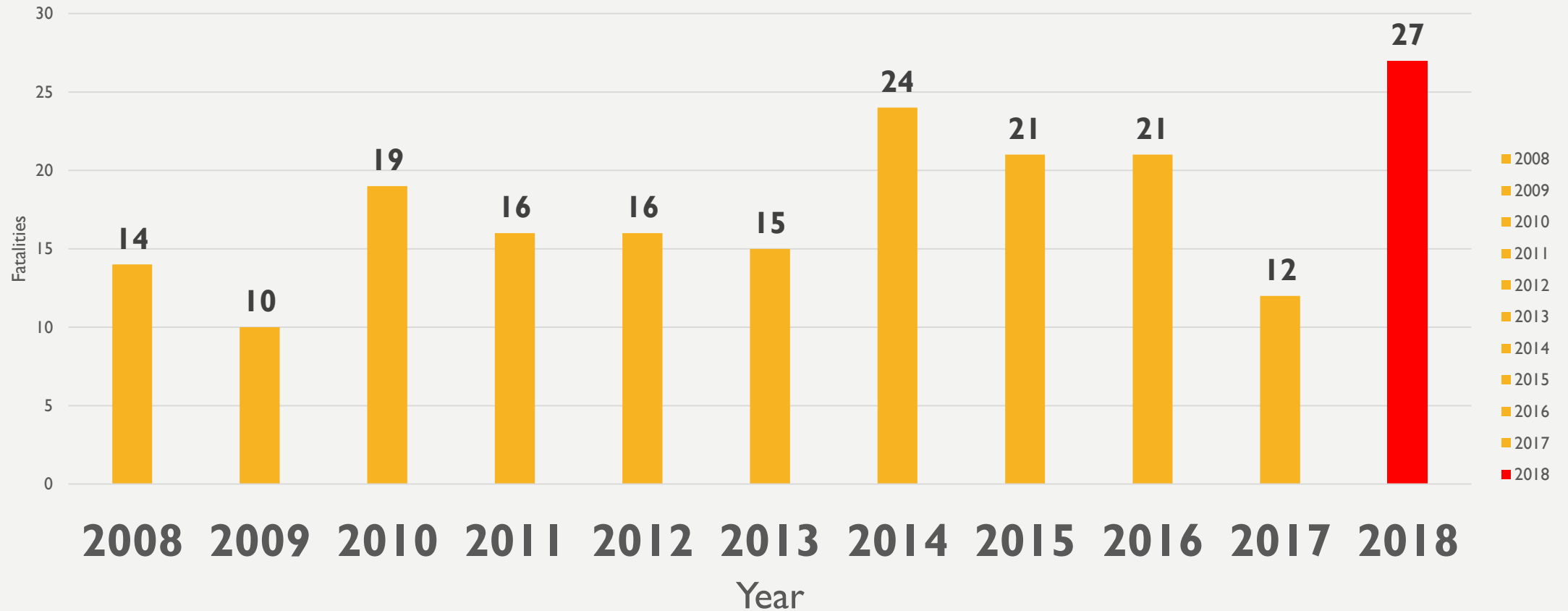




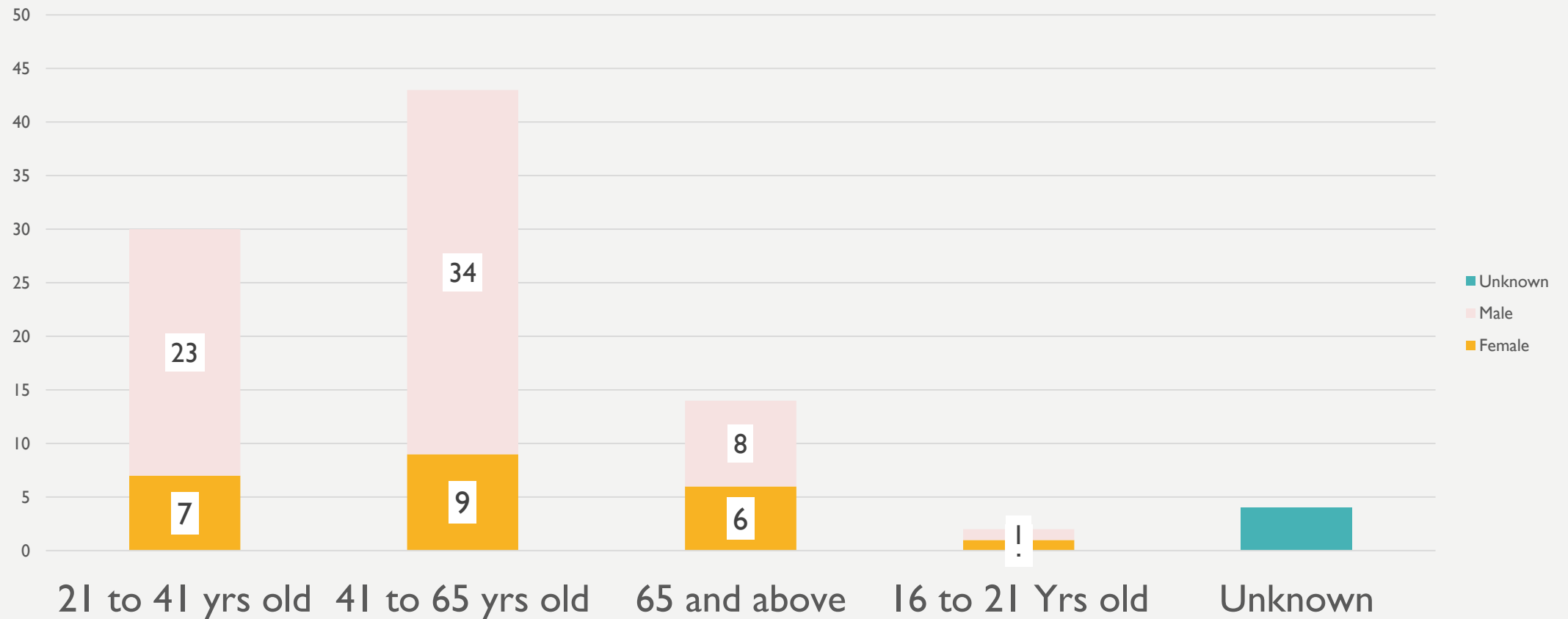
OMPO
PEDESTRIAN CAC

DATA COMPILED BY EMS&IPSB

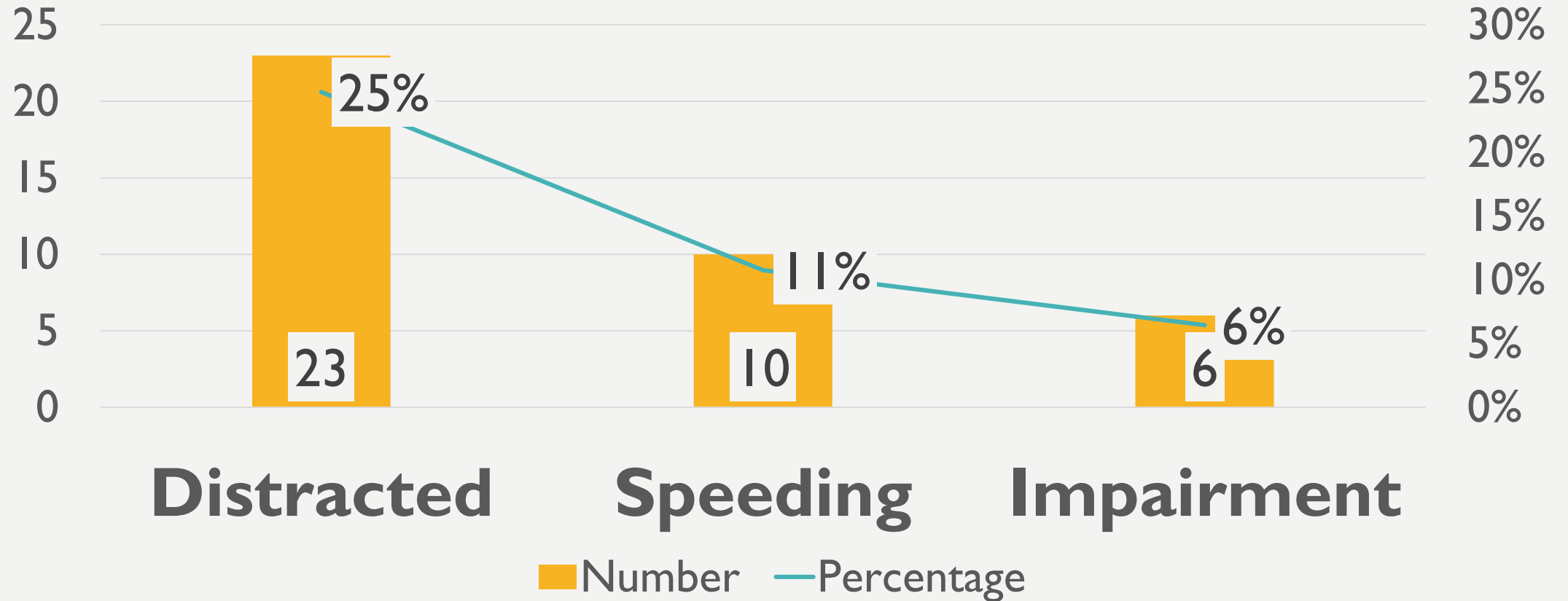
Fatalities by Mode, County and Year 2008-2018 * 2018 preliminary numbers/ non FARS



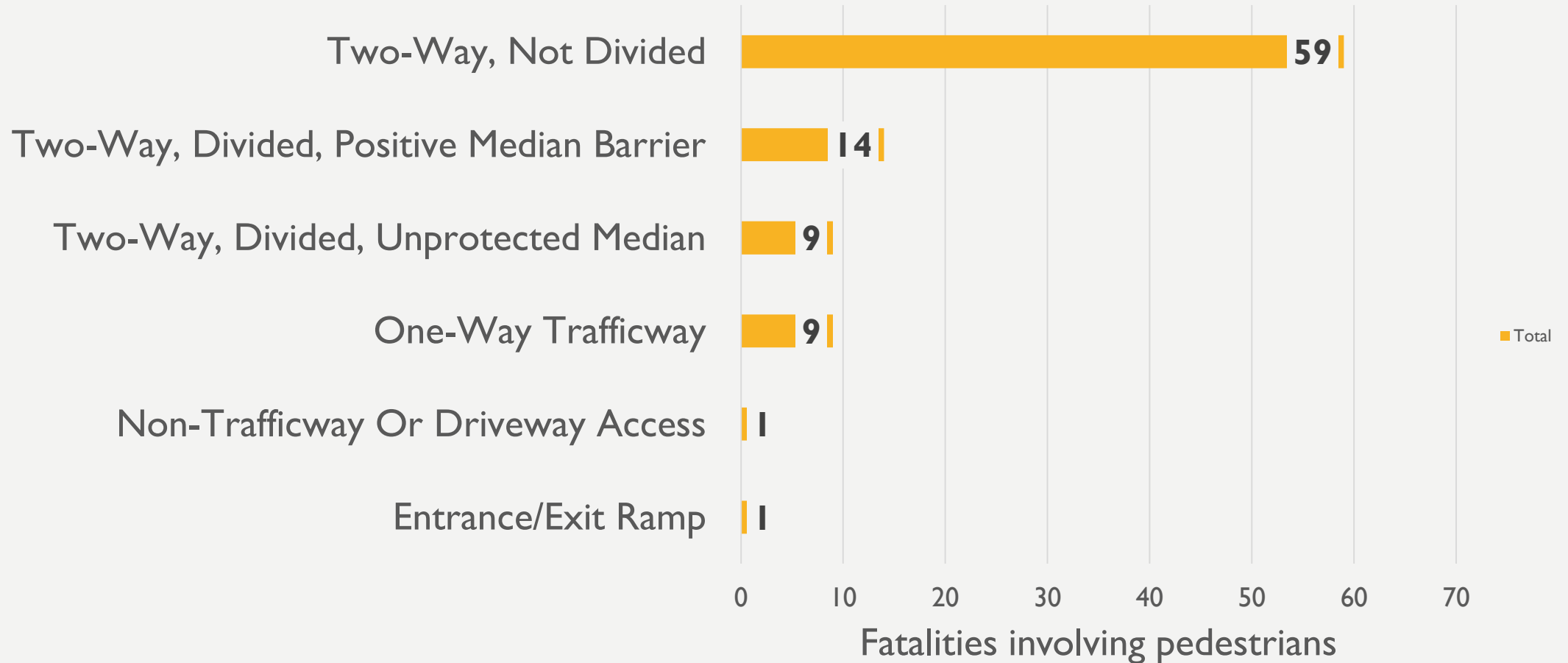
AGE OF DRIVER INVOLVED IN FATAL CRASHES INVOLVING PEDESTRIANS, OAHU 2013-2017 FARS.



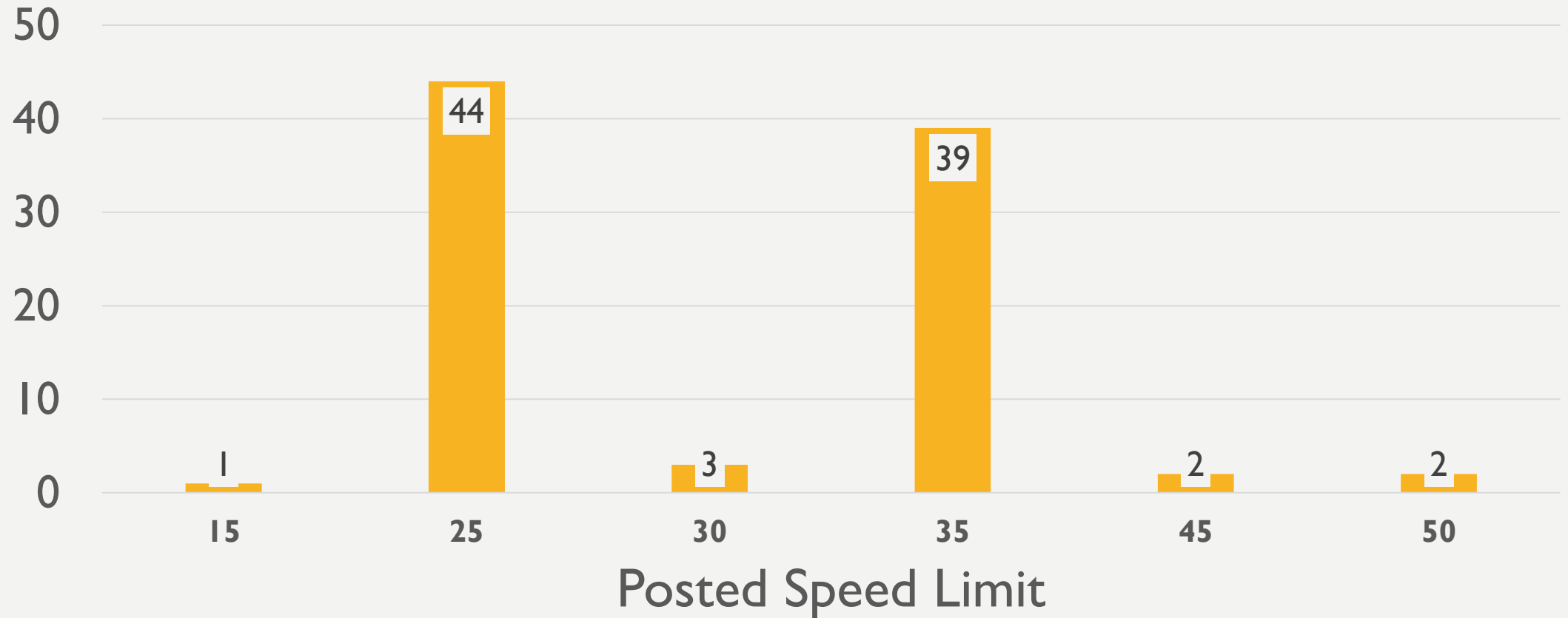
Driver factors involved in pedestrian fatalities, FARS 2013-2018



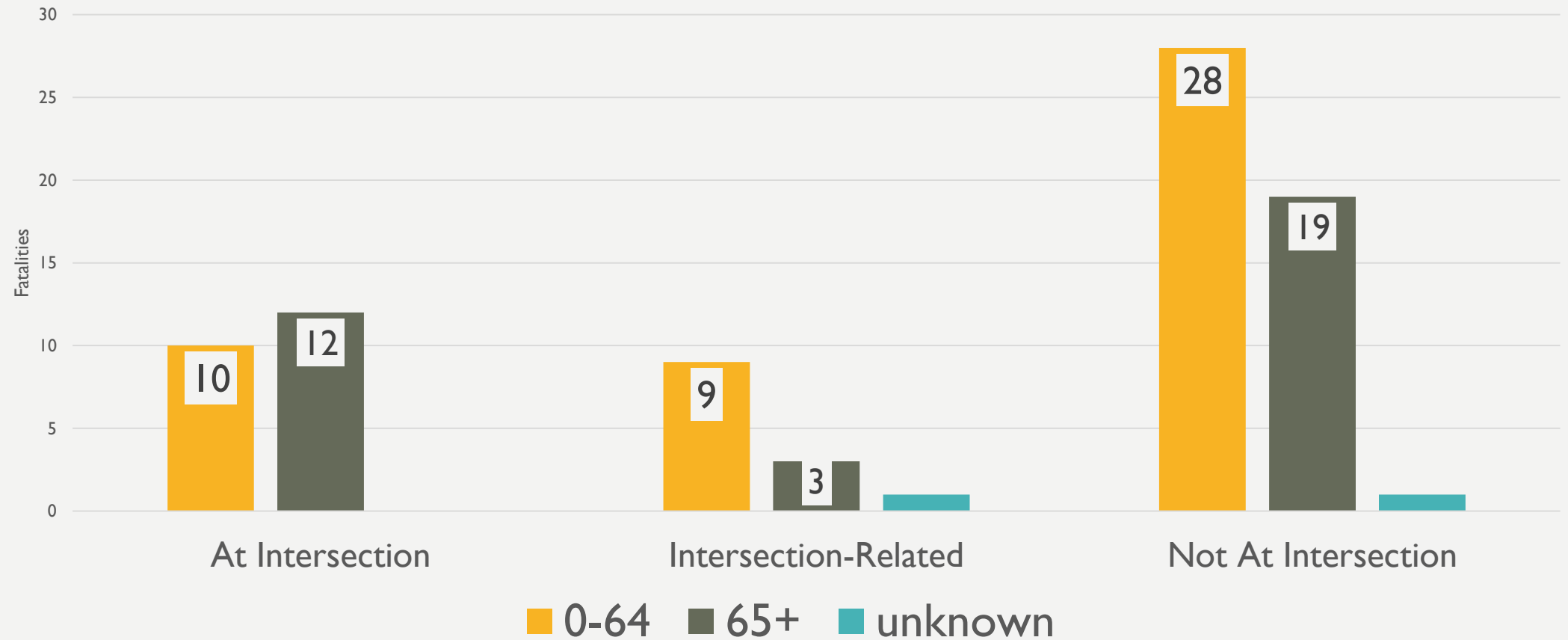
Fatalities involving Pedestrians, by Roadway Type

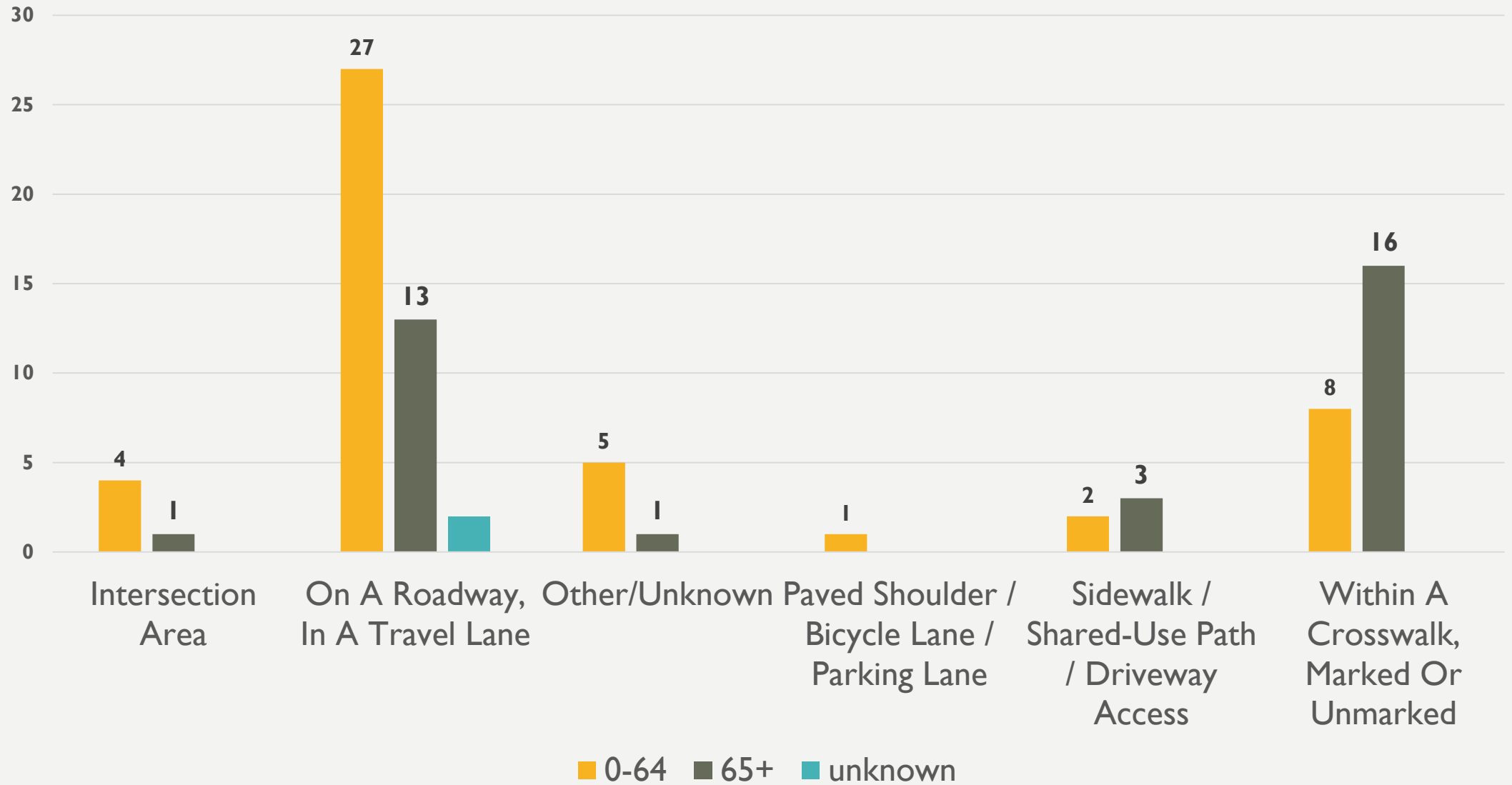


Pedestrian fatalities, based on posted speed limit, Oahu, FARS 2013-2017



Pedestrian Location at the time of Fatal Crash, Oahu, FARS 2013-2017





AVAILABLE CRASH MAPS

- Driver Factors <https://batchgeo.com/map/14319bc996b31a74c49a154f1e60e18e>
- Pedestrian Factors <https://batchgeo.com/map/31347be6facba5772838d9a94ab03e9e>
- EMS Crash Map Oahu Only
<http://histategis.maps.arcgis.com/apps/webappviewer/index.html?id=2ad9abc4cf064a9dabbbf46763eddf8b5>